

The Development of Potters Bar

In the form of a series of Diagrammatic Maps

700AD The Beginning

Anglo-Saxon Kingdom of Mercia
Hertfordshire

Northaw

County Boundary

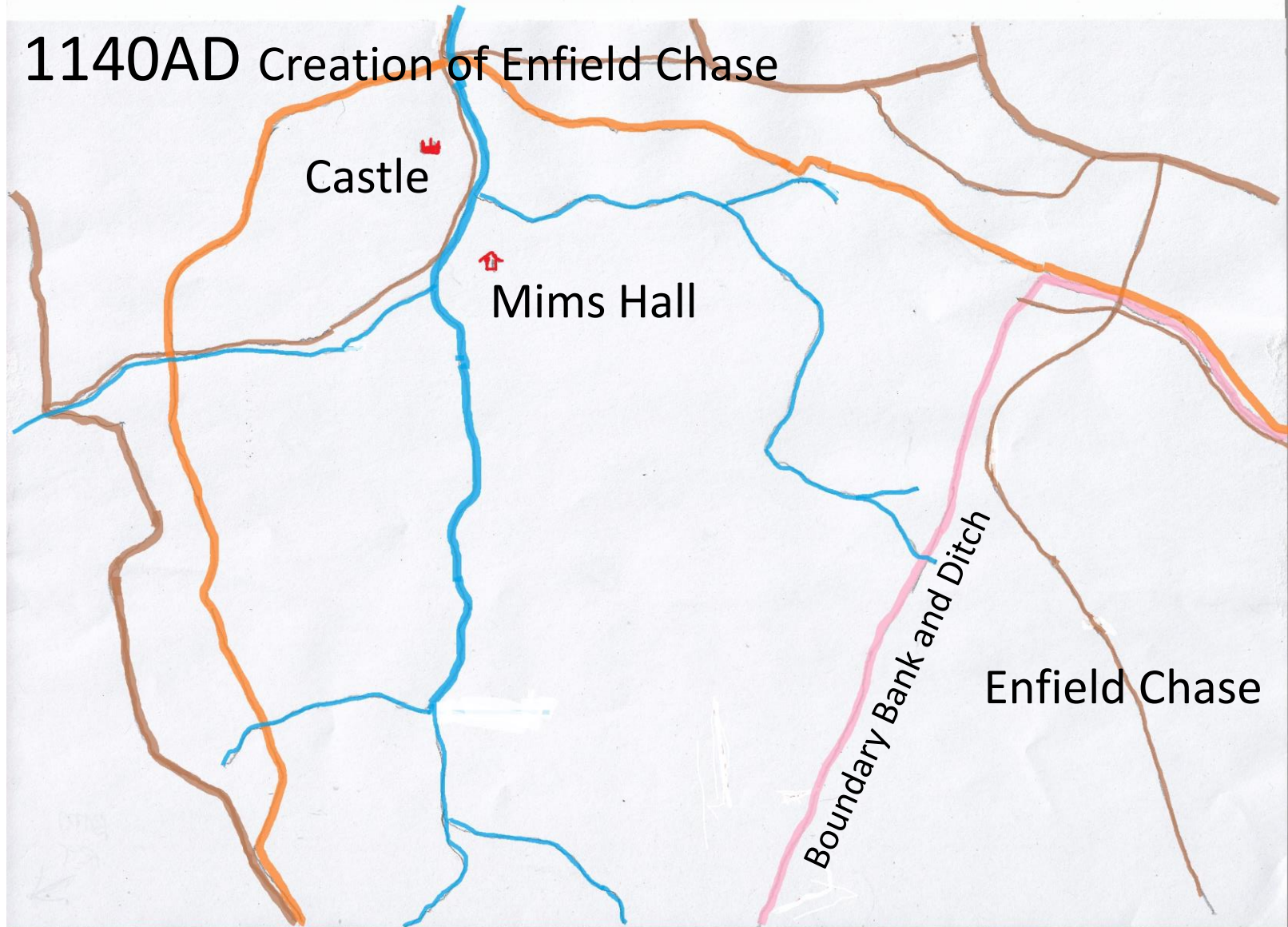
Saxon Kingdom of Essex
Middlesex

County Boundary

Dictated by Abbey Lands
at Northaw & Southaw



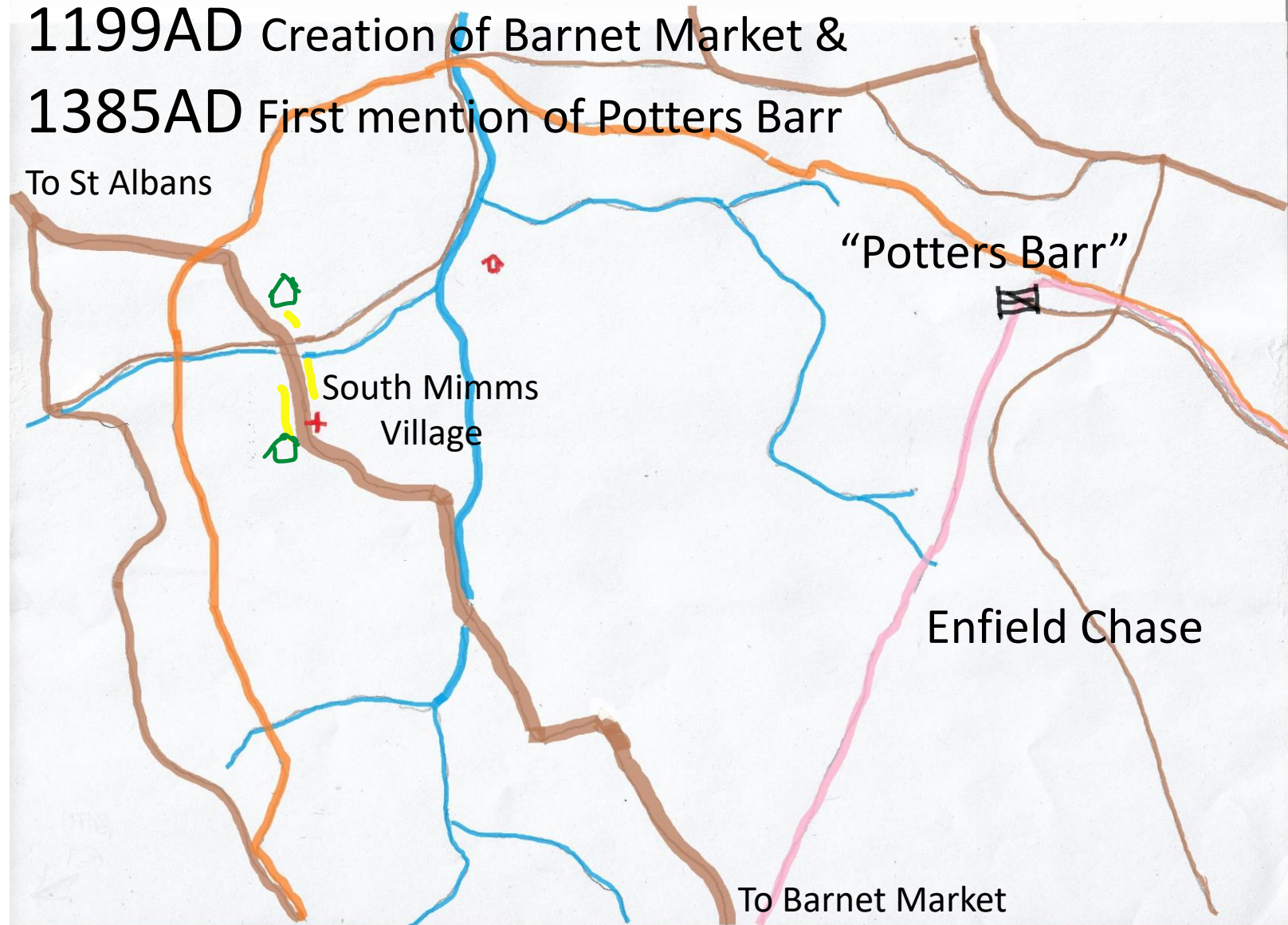
1140AD Creation of Enfield Chase



1199AD Creation of Barnet Market &

1385AD First mention of Potters Barr

To St Albans



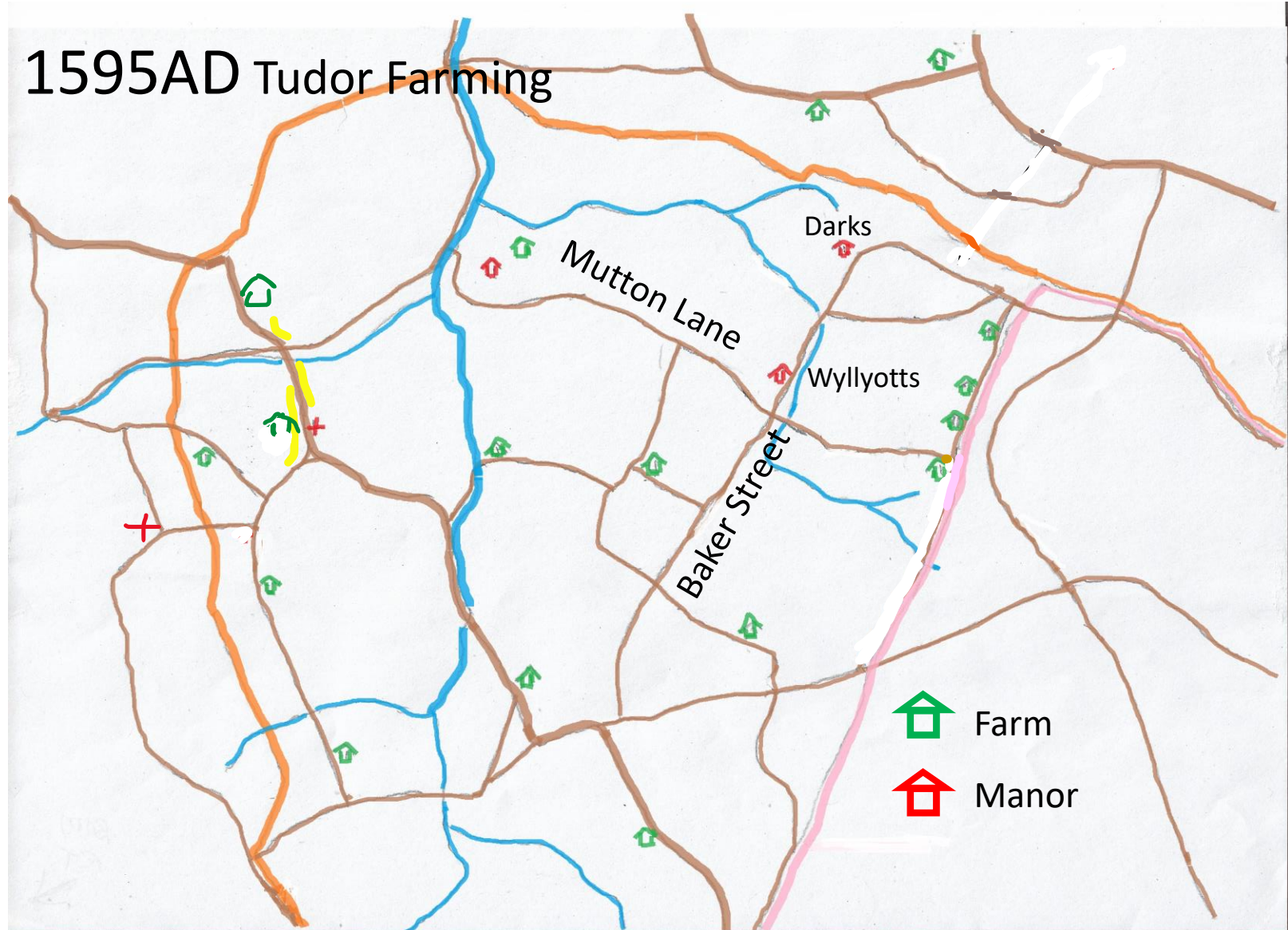
"Potters Barr"

South Mimms
Village

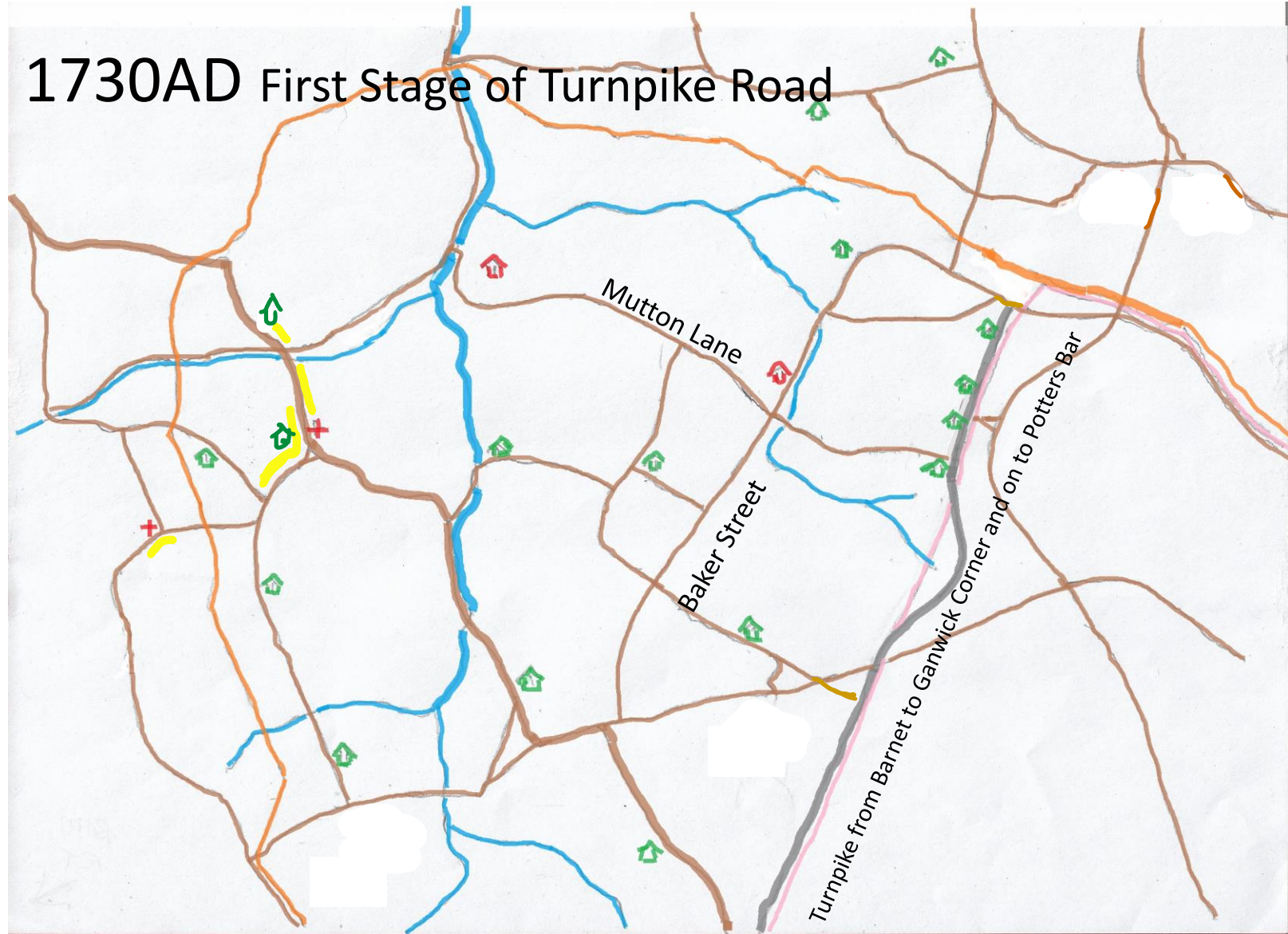
Enfield Chase

To Barnet Market

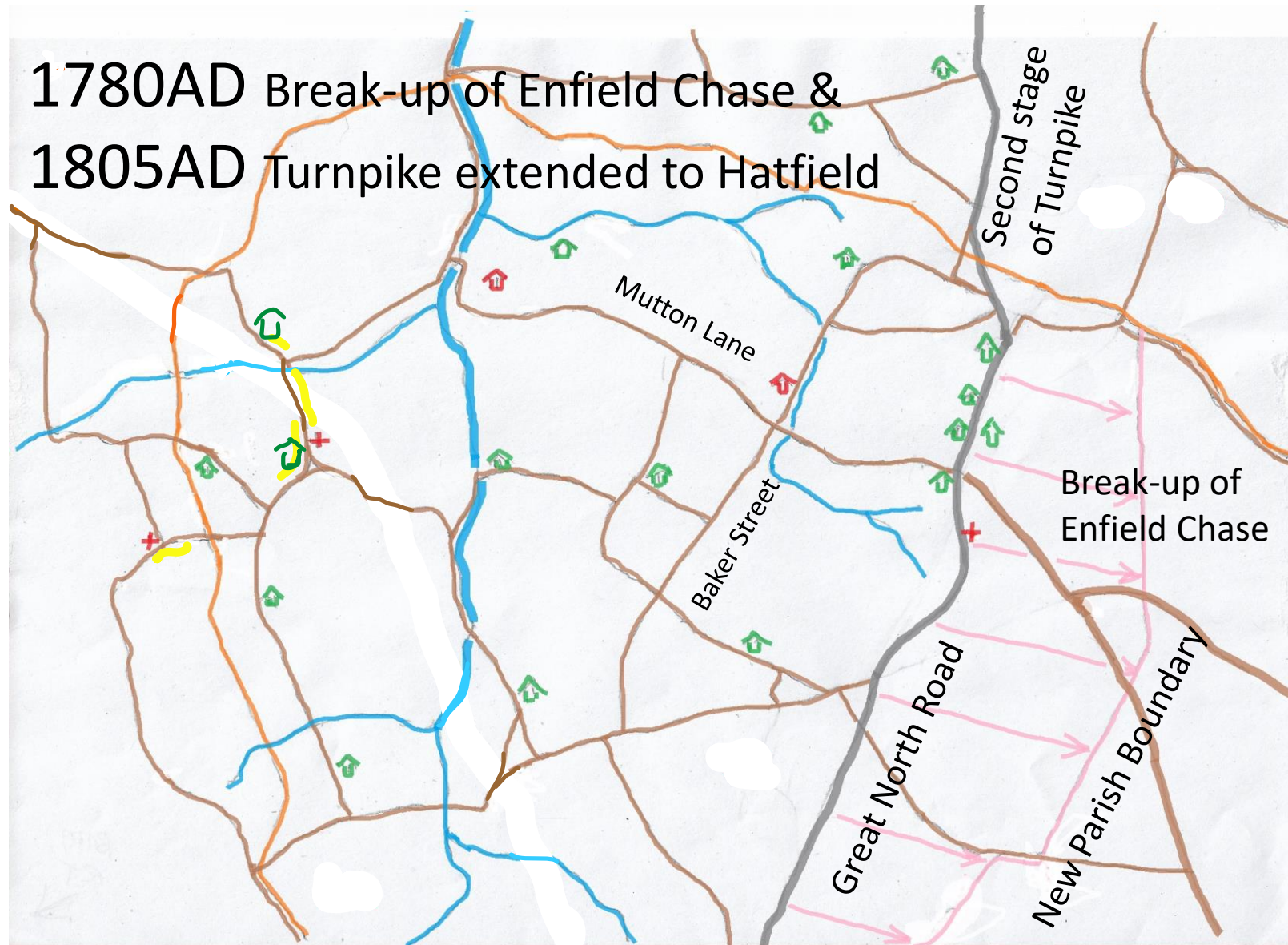
1595AD Tudor Farming



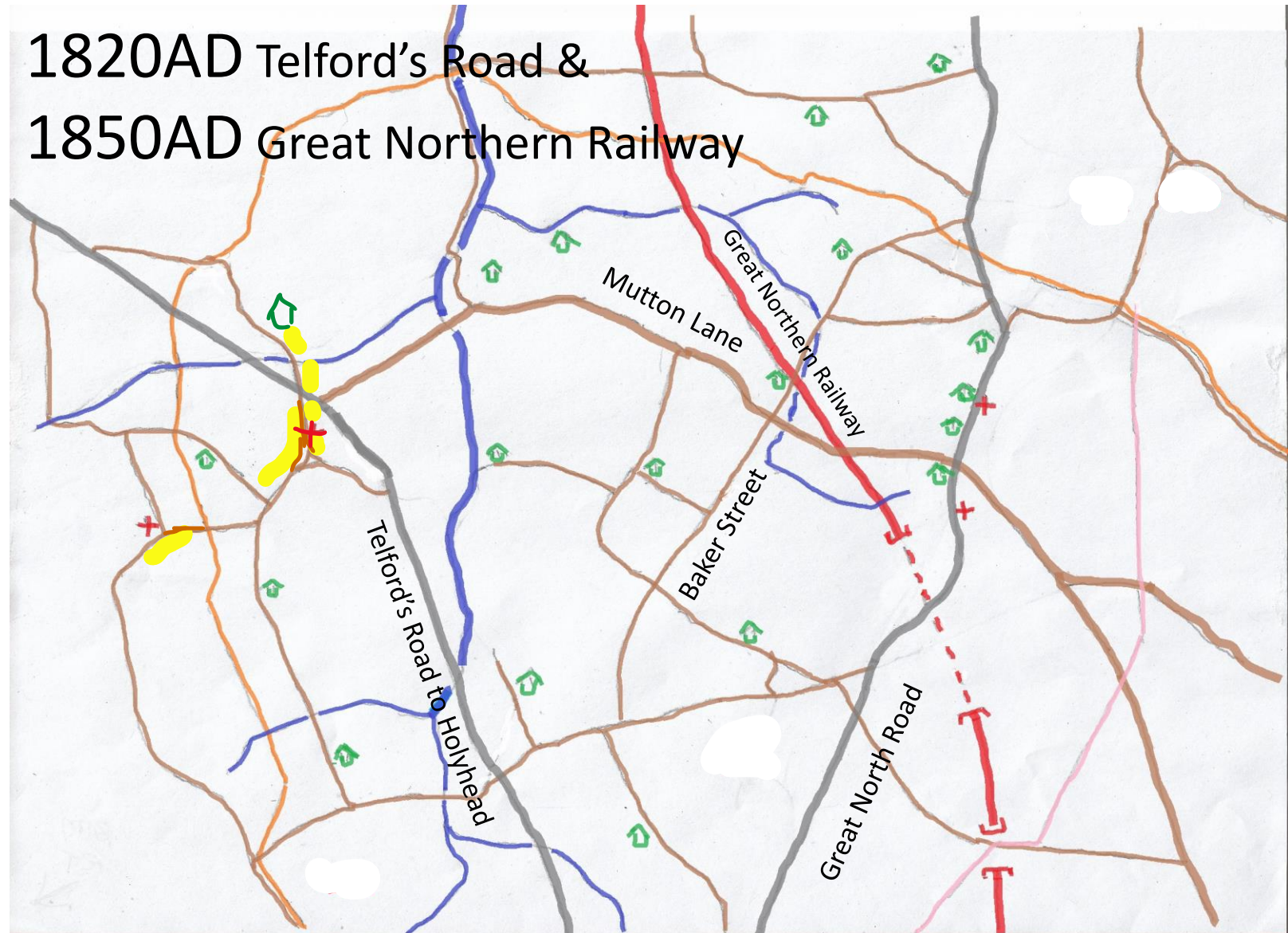
1730AD First Stage of Turnpike Road



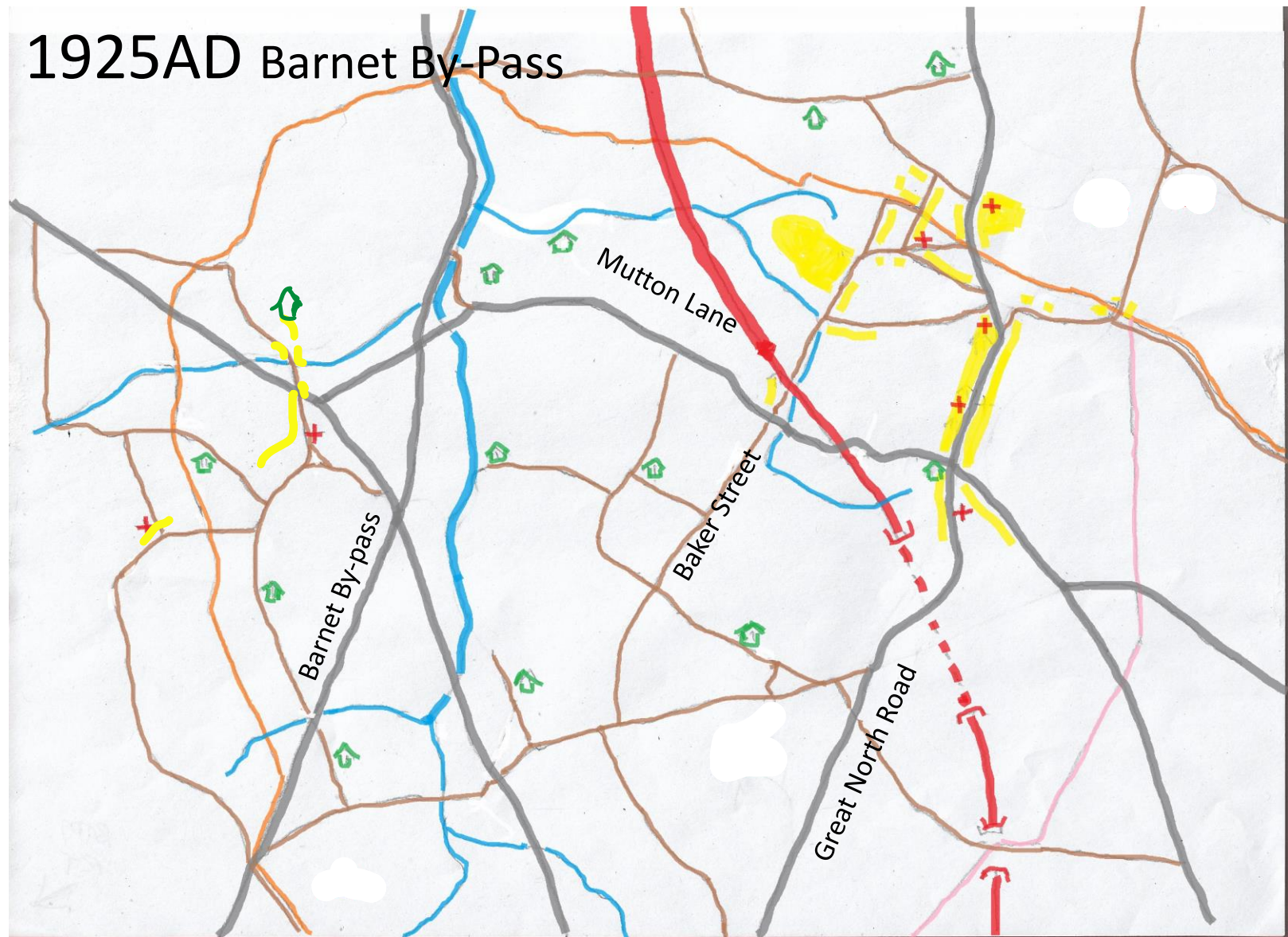
1780AD Break-up of Enfield Chase &
1805AD Turnpike extended to Hatfield



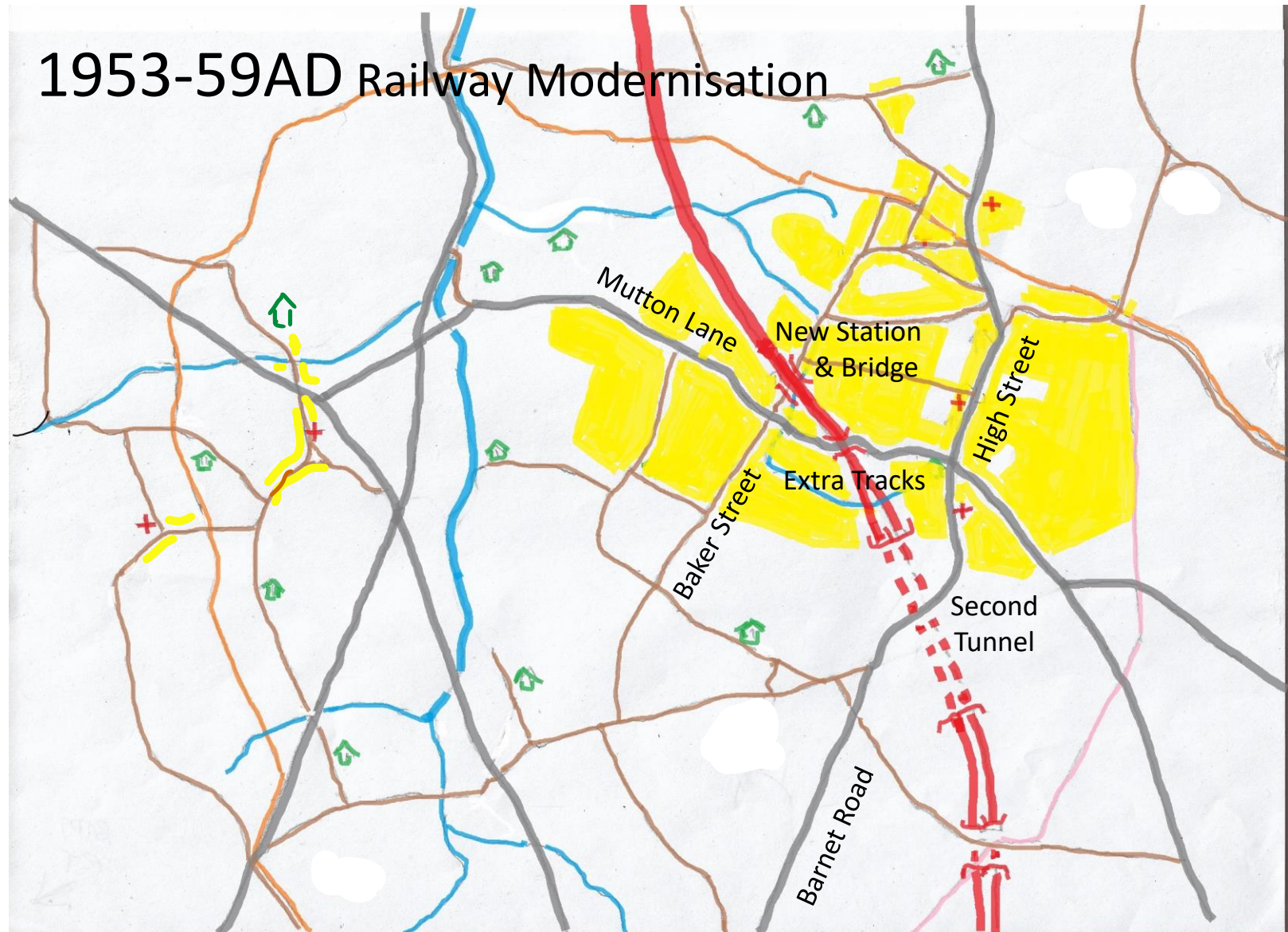
1820AD Telford's Road & 1850AD Great Northern Railway



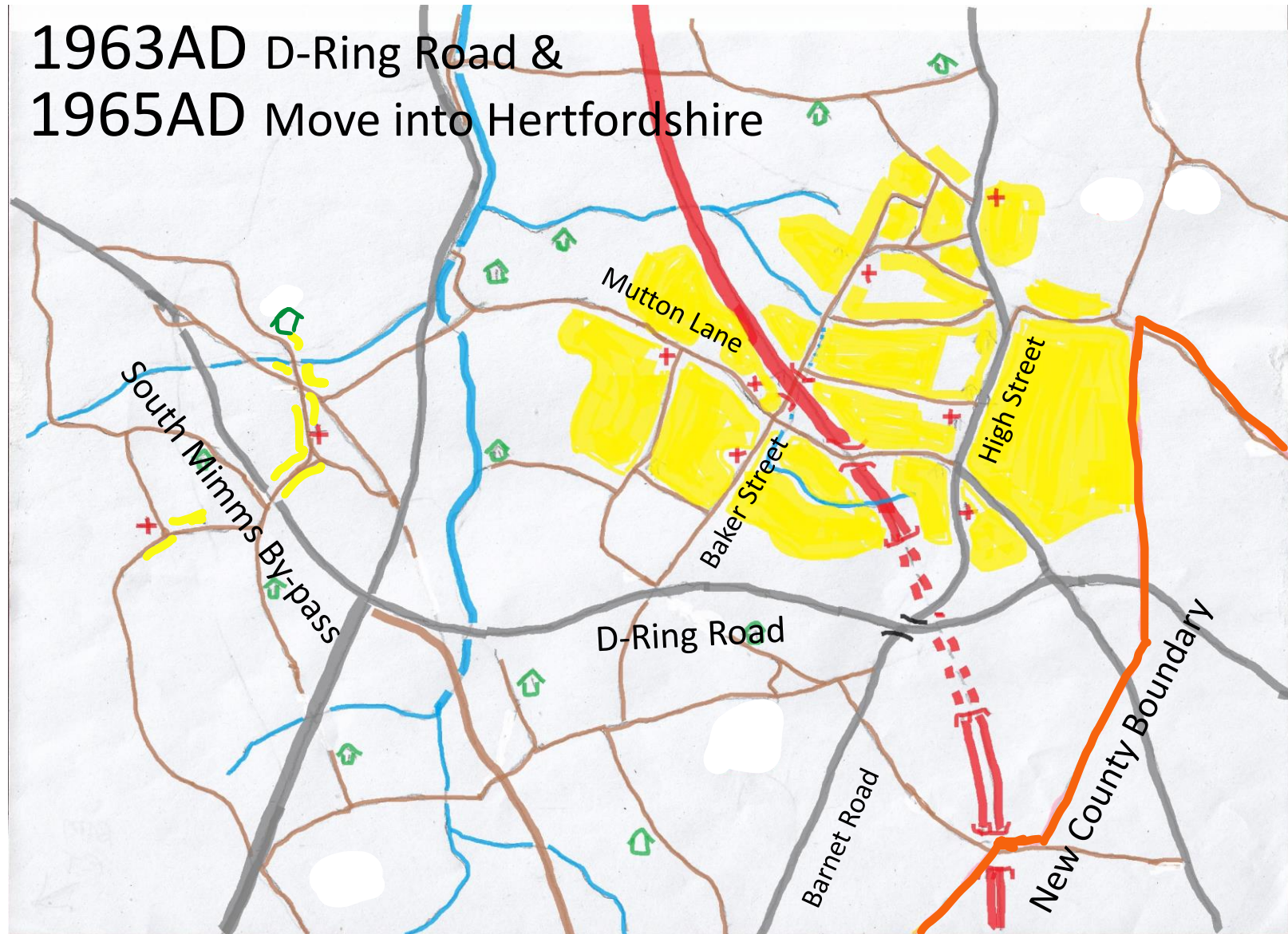
1925AD Barnet By-Pass



1953-59AD Railway Modernisation



1963AD D-Ring Road & 1965AD Move into Hertfordshire



1979AD The Motorway Age

